

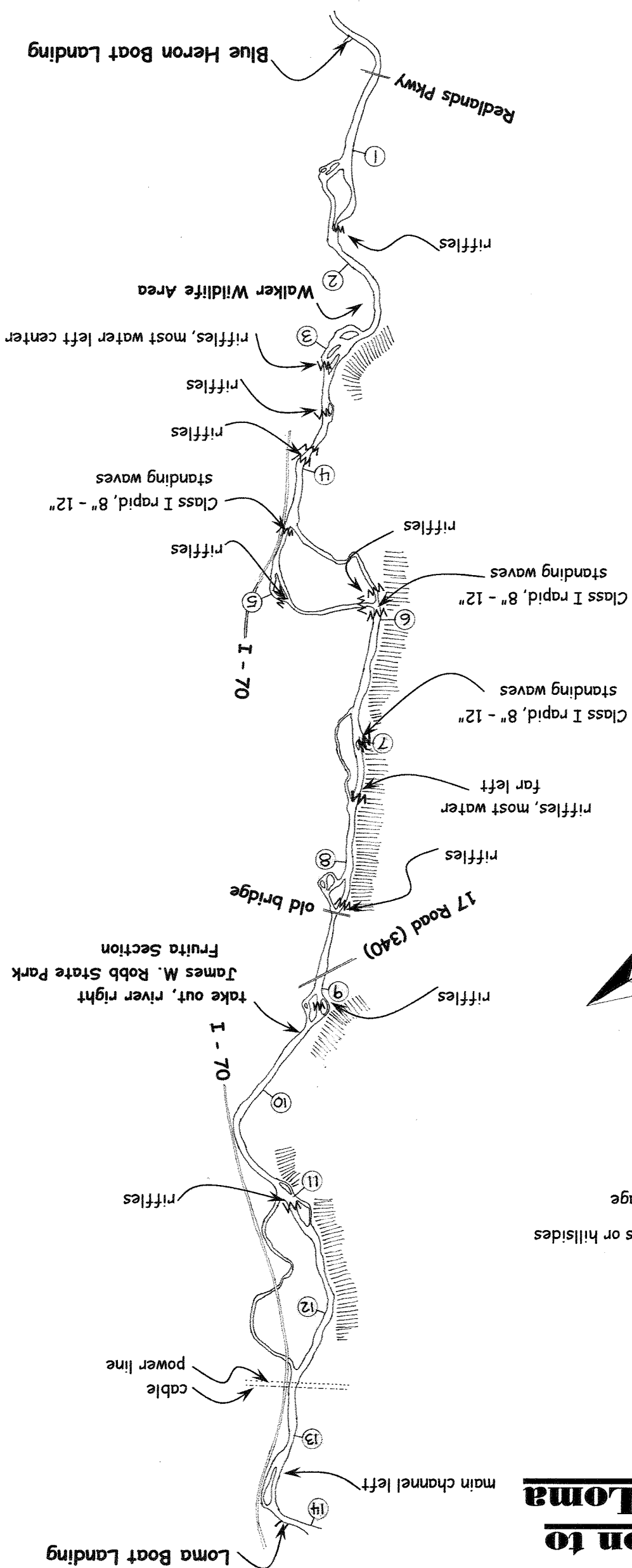



# Blue Heron to Fruita/Loma

## Map Key

-  - cliffs or hillsides
-  - mileage



Loma Boat Landing

main channel left

cable  
power line

take out, river right  
James M. Robb State Park  
Fruita Section

17 Road (340)  
old bridge

Class I rapid, 8" - 12"  
standing waves

Class I rapid, 8" - 12"  
standing waves

Class I rapid, 8" - 12"  
standing waves

riffles, most water  
far left

Walker Wildlife Area

Redlands Pkwy  
Blue Heron Boat Landing